

Illustrating **HIV/AIDS** in the United States

Denver, CO

2013 Update



About AIDSVu

AIDSVu is a compilation of interactive, online maps that allows users to visually explore the HIV epidemic in the U.S. alongside critical resources such as HIV testing and treatment center locations.

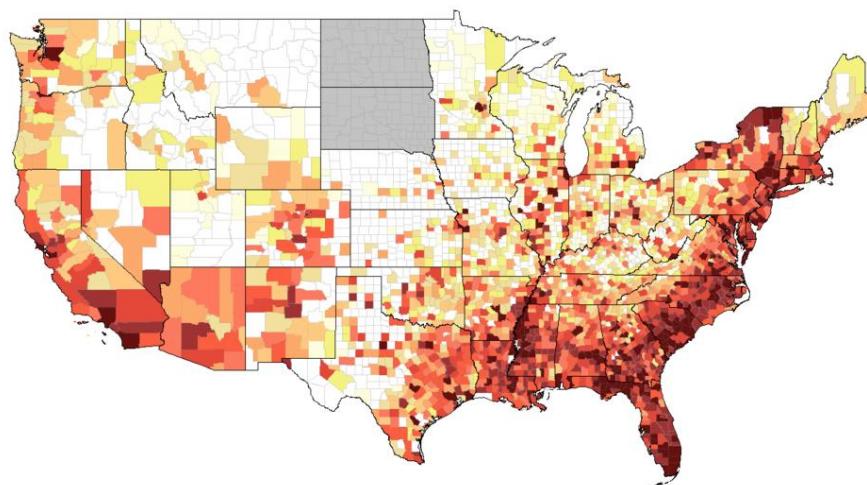
AIDSVu's mission is to make HIV prevalence data widely accessible and locally relevant.

AIDSVu provides users with an intuitive, visual way to connect with complex information about persons living with an HIV diagnosis at national, state and local levels.

Interactive Maps

National, State, and Local Maps

- Persons living with an HIV diagnosis by state, county, ZIP code and census tract
- Social determinants of health (e.g., poverty, lack of health insurance, educational attainment)
- HIV transmission modes
- HIV testing and treatment center locations
- NIH-funded HIV Prevention, Vaccine & Treatment Trials Sites

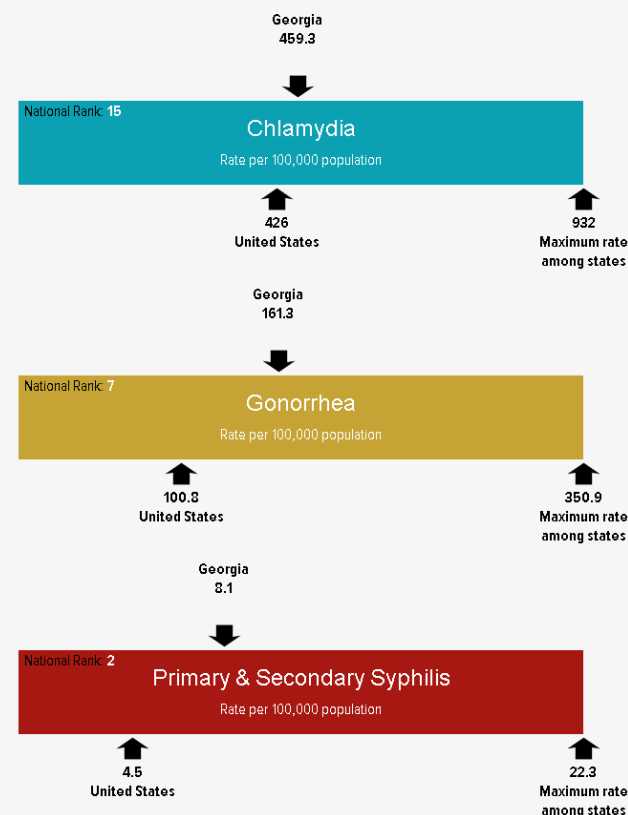


State Profiles

- State demographics
- HIV prevalence rate ratios by race/ethnicity
- HIV transmission modes, late diagnoses and mortality data
- HIV/AIDS federal grant funding and programs
- STD quick facts
- Website links for state-level HIV/AIDS resources

State Profile: Georgia

Sexually Transmitted Diseases (2010)



Other AIDSVu Features

HIV Testing Site Locator

- CDC National Prevention Information Network
- Search by ZIP code or city & state

HIV Treatment Site Locator

- Ryan White HIV/AIDS Medical Care Providers
- Search by ZIP code or city & state

Downloadable Resources

- Slide decks with high-resolution maps
- Data sets

HIV Treatment Site Locator (Ryan White HIV/AIDS Medical Care Providers)

Washington DC

Search

Input your location above to search

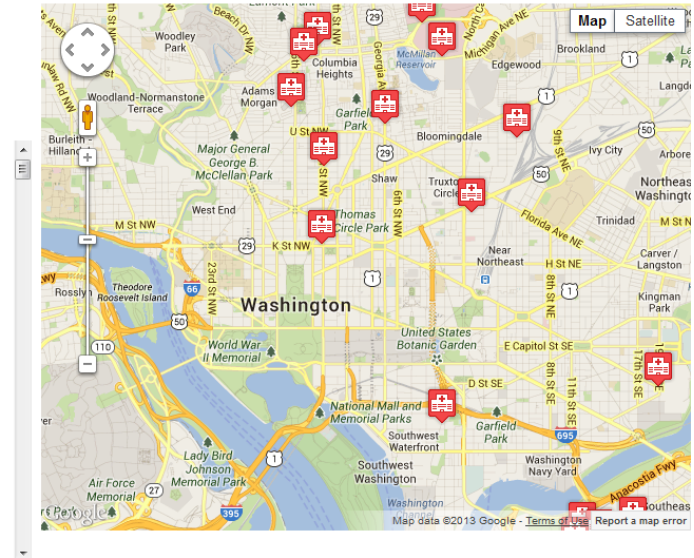
Can't find a place near you?

Carl Vogel Center
1012 14th St NW
Washington, DC 20005-3403
Phone: 202-638-0750
0.56 miles

Whitman-Walker Clinic - Elizabeth Taylor Medical Center
1701 14th St NW
Washington, DC 20009-4308
Phone: 202-745-7000
1.22 miles

Unity Health Care, Inc.
850 Delaware Ave SW
Washington, DC 20024-4208
Phone: 202-548-4520
1.66 miles

Christ House
1717 Columbia Rd NW



AIDSVu: Supporting the National HIV/AIDS Strategy

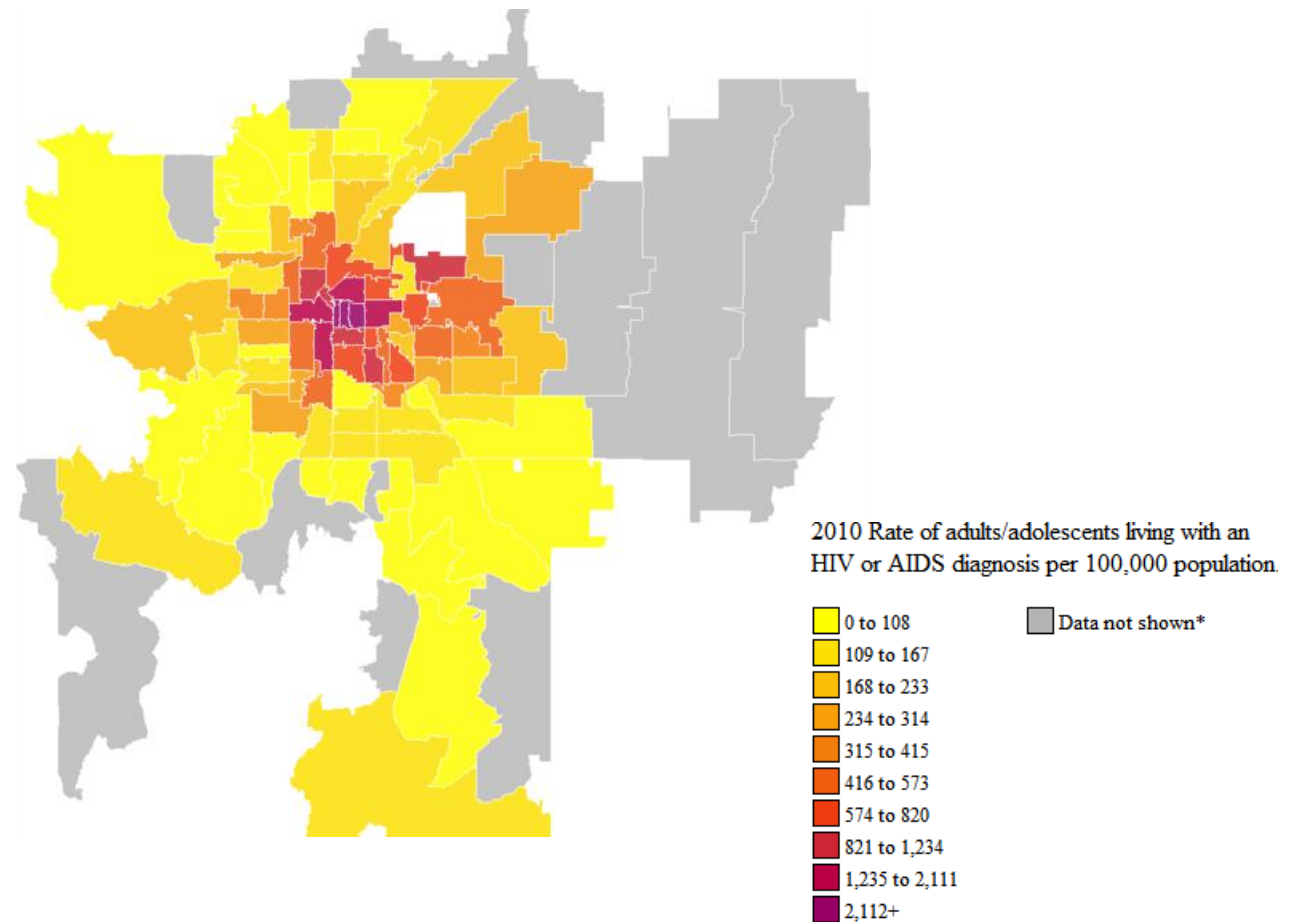
- Prevent new HIV infections
- Improve linkage to prevention, care and treatment
- Reduce HIV-related health disparities

A NATIONAL HIV/AIDS
STRATEGY FOR THE
UNITED STATES

JULY 2010



Rates of Persons Living with an HIV or AIDS Diagnosis, by ZIP Code, Denver, 2010



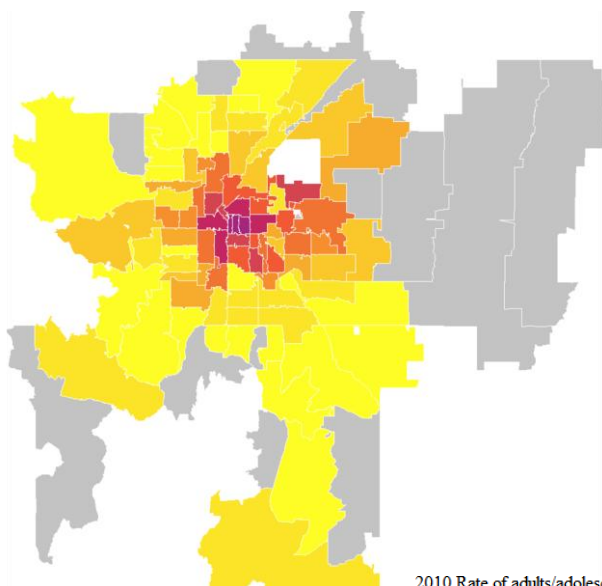
* Data are not shown to protect privacy because of a small number of cases and/or a small population size.

Notes. Rates include persons living with an HIV or AIDS diagnosis in Denver, Arapahoe, Jefferson, Adams and Douglas Counties at the end of 2010 and who were reported as of 12/31/2012. Data have not been adjusted for reporting delays.

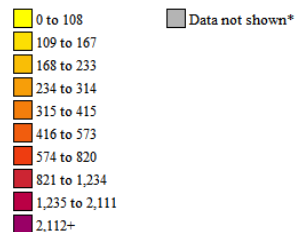
Data Source: Colorado Department of Public Health and Environment, Disease Control and Environmental Epidemiology

Rates of Persons Living with an HIV Diagnosis & Poverty Rates, by ZIP Code, Denver, 2010

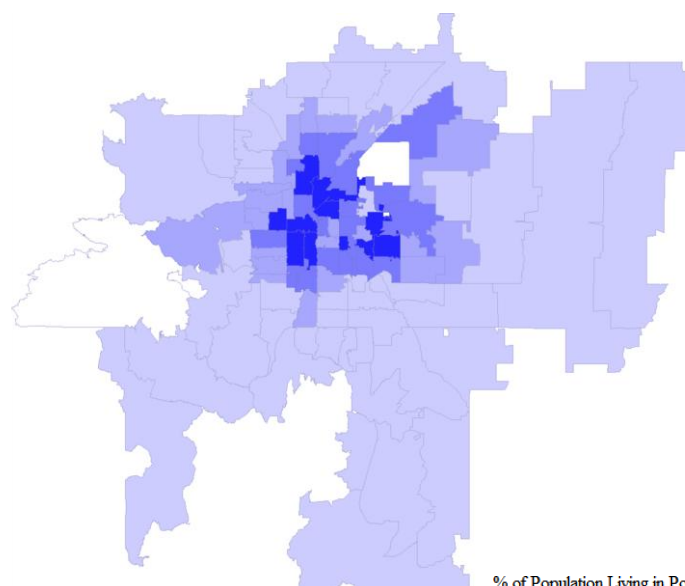
Persons Living with an HIV Diagnosis



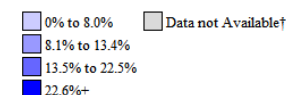
2010 Rate of adults/adolescents living with an HIV or AIDS diagnosis per 100,000 population.



Poverty Rates



% of Population Living in Poverty, 2010



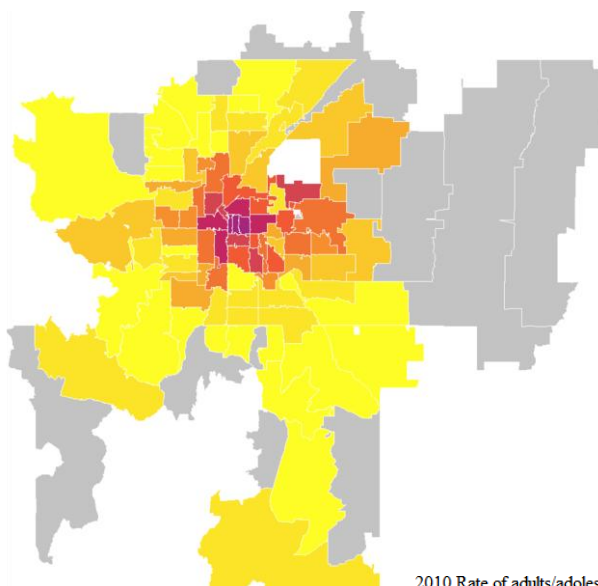
* Data are not shown to protect privacy because of a small number of cases and/or a small population size.

Notes. Rates include persons living with an HIV or AIDS diagnosis in Denver, Arapahoe, Jefferson, Adams and Douglas Counties at the end of 2010 and who were reported as of 12/31/2012. Data have not been adjusted for reporting delays.

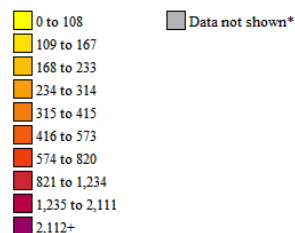
Data Source: Colorado Department of Public Health and Environment, Disease Control and Environmental Epidemiology

Rates of Persons Living with an HIV Diagnosis & Percent with High School Education, by ZIP Code, Denver, 2010

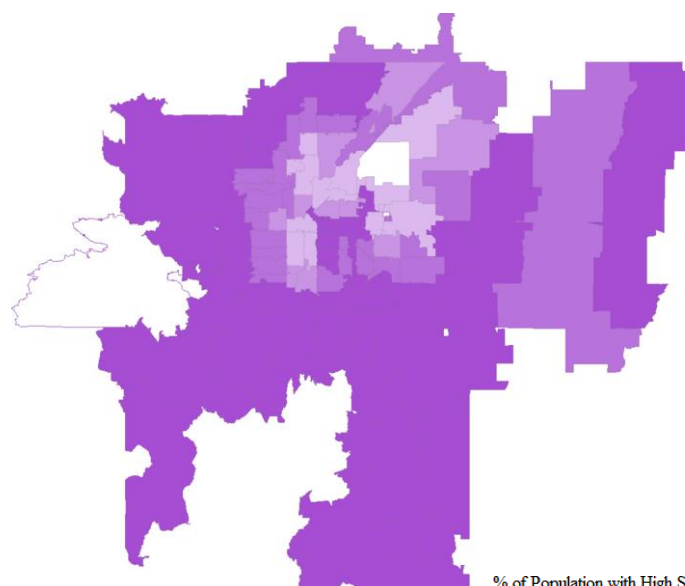
Persons Living with an HIV Diagnosis




2010 Rate of adults/adolescents living with an HIV or AIDS diagnosis per 100,000 population.



Percent with High School Education



% of Population with High School Degree or Equivalent



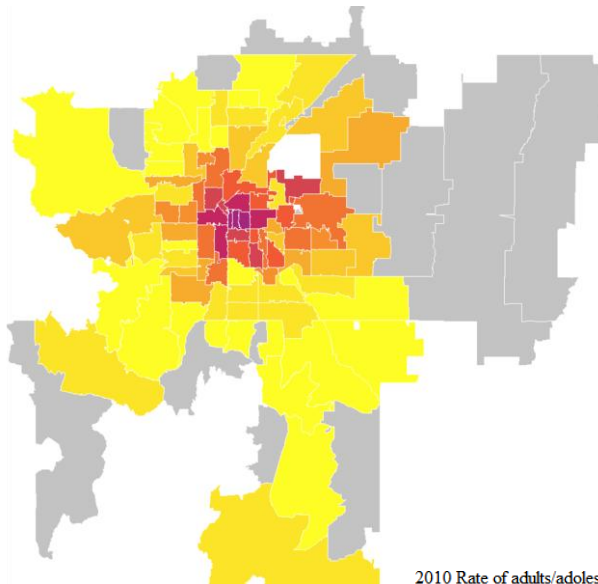
* Data are not shown to protect privacy because of a small number of cases and/or a small population size.

Notes. Rates include persons living with an HIV or AIDS diagnosis in Denver, Arapahoe, Jefferson, Adams and Douglas Counties at the end of 2010 and who were reported as of 12/31/2012. Data have not been adjusted for reporting delays.

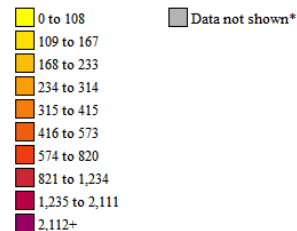
Data Source: Colorado Department of Public Health and Environment, Disease Control and Environmental Epidemiology

Rates of Persons Living with an HIV Diagnosis & Median Household Income, by ZIP Code, Denver, 2010

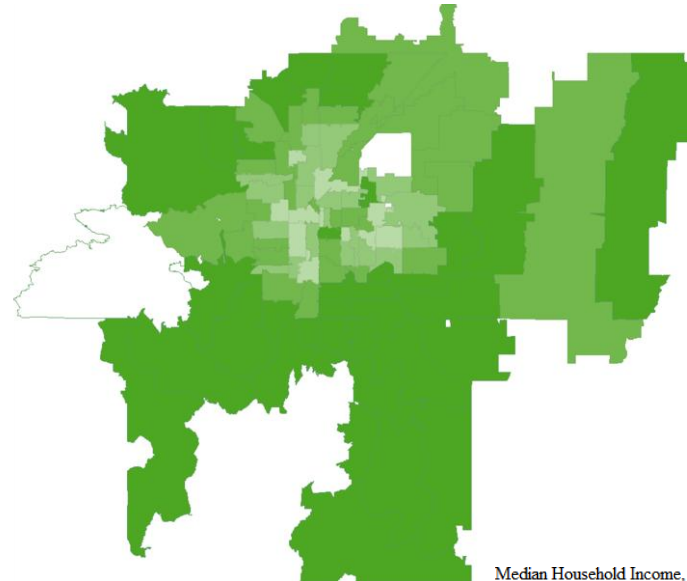
Persons Living with an HIV Diagnosis



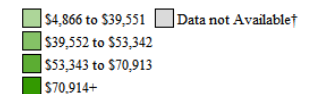
2010 Rate of adults/adolescents living with an HIV or AIDS diagnosis per 100,000 population.



Median Household Income



Median Household Income, 2010



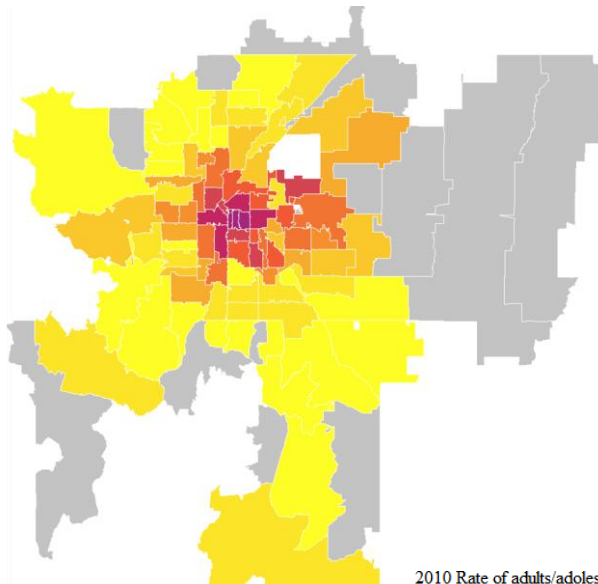
* Data are not shown to protect privacy because of a small number of cases and/or a small population size.

Notes. Rates include persons living with an HIV or AIDS diagnosis in Denver, Arapahoe, Jefferson, Adams and Douglas Counties at the end of 2010 and who were reported as of 12/31/2012. Data have not been adjusted for reporting delays.

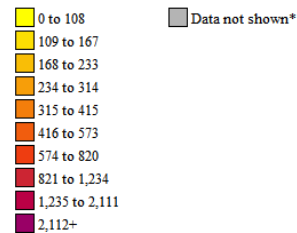
Data Source: Colorado Department of Public Health and Environment, Disease Control and Environmental Epidemiology

Rates of Persons Living with an HIV Diagnosis & Income Inequality (Gini Coefficient), by ZIP Code, Denver, 2010

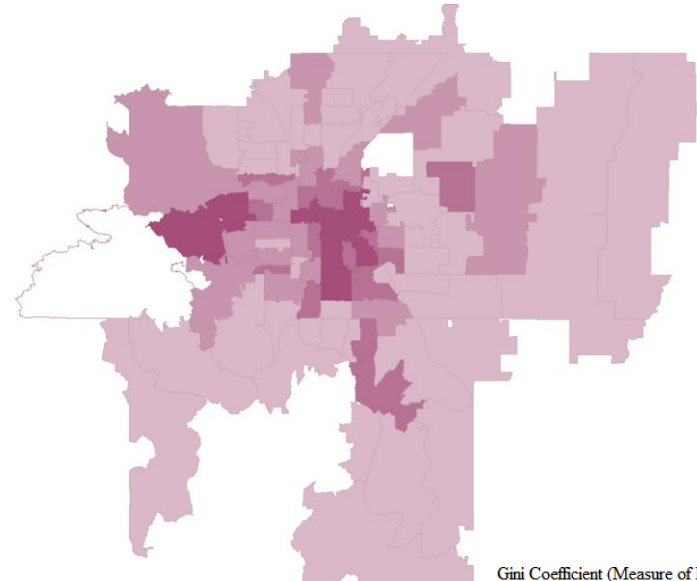
Persons Living with an HIV Diagnosis




2010 Rate of adults/adolescents living with an HIV or AIDS diagnosis per 100,000 population.



Income Inequality



Gini Coefficient (Measure of Income Inequality).



* Data are not shown to protect privacy because of a small number of cases and/or a small population size.

†Notes. Rates include persons living with an HIV or AIDS diagnosis in Denver, Arapahoe, Jefferson, Adams and Douglas Counties at the end of 2010 and who were reported as of 12/31/2012. Data have not been adjusted for reporting delays.

Data Source: Colorado Department of Public Health and Environment, Disease Control and Environmental Epidemiology"

Caveats & Limitations of AIDSVu Maps

- Data on AIDSVu may differ from data released in state and local HIV surveillance reports.
- Maps are inclusive of incarcerated persons and should be interpreted with caution.
- AIDSVu maps do not reflect undiagnosed cases.
- Caution should be exercised when comparing maps because the scales change when viewing data overall and by race/ethnicity, sex and age group breakdowns.

Additional Resources

For maps of state-level data that include HIV and other sexually transmitted infections (STIs), visit the CDC's National Center for HIV/AIDS, Viral Hepatitis, STD and TB Prevention (NCHHSTP) Atlas: www.cdc.gov/nchhstp/atlas/

For more information about HIV prevention, visit: www.cdc.gov/hiv/strategy/hihp/ and <http://aids.gov/federal-resources/hiv-aids-programs/prevention-programs/index.html>

For additional state health facts and HIV/AIDS policy fact sheets, visit the Kaiser Family Foundation's website: www.kff.org/hivaids/index.cfm

Contact AIDSVu

More map views, downloadable maps and additional resources are available online at www.aidsvu.org.

For more information about AIDSVu, including information about custom map views and images, please email info@aidsvu.org.

Index

- About AIDSVu Slide 2
- AIDSVu Features Slides 3-5
- Supporting the National HIV/AIDS Strategy Slide 6
- AIDSVu Denver Overall Map Slide 7
- AIDSVu Denver Social Determinants of Health Maps Slides 8-11
- Caveats & Limitations of AIDSVu Maps Slide 12
- Additional Resources Slide 13
- Contact AIDSVu Slide 14